

COMMERCIAL UAV EXPO

SEPTEMBER 1-3, 2026

CAESARS FORUM / LAS VEGAS, NV USA

2026 Exhibitor Prospectus



Presented by:

COMMERCIAL
UAV NEWS

From the organizers of:



» [Who Exhibits & Why](#)

» [Who Attends & Why](#)

» [Audience](#)

» [Next Steps](#)

Commercial UAV Expo is the leading international trade show and educational conference for professionals integrating and operating UAVs/UAS. Each year, thousands of end users, hardware manufacturers, software developers, service providers, and innovators convene in Las Vegas for the leading event for the commercial drone industry.

September 1-3, 2026 | Caesars Forum, Las Vegas



2025 By the Numbers

230

Exhibitors

3,393

Attendees

62

Countries



Presented by:
COMMERCIAL
UAV NEWS

Produced by
diversified

From the organizers of:



TOP COUNTRIES REPRESENTED



United States



Canada



China



Republic of Korea



Taiwan



Japan



Mexico



United Kingdom



Ukraine



Israel

What can you expect at Commercial UAV Expo?

Get a sense in 3 minutes



COMMERCIAL
UAV EXPO

SEPTEMBER 1-3, 2026
LAS VEGAS



Satisfied Exhibitors



Attendee Purchasing Authority



* Based on post-event survey

Who Exhibits?

- Hardware Manufacturers
- Drone Delivery
- Component Suppliers
- Insurance, Financial, and Legal
- UAS Service Providers/ Operators
- Distributors and Resellers
- Data Processing and Software Solutions
- Test Sites, Training and Safety
- Batteries and Power Supply
- Universities and Research Institutes
- Drone Detection



The annual Commercial UAV event in Las Vegas every year is a must-go for any UAV and payload manufacturer, as well as other connected products and services. It is a great event to network with peers and take a look firsthand at the innovation in the industry. I highly recommend it."

- Balko Tech



Commercial UAV Expo is the place to see the latest technology offerings and to learn how professional operators across various industries are extracting real value through the use of drones today."

- Censys Technologies





Who Attends?

SAMPLE COMPANIES

AAM Nation	Carpay Cross Border	Kearfott Corporation	Research
Alaska Airlines	Cross	Kronos Utility	Sierra Olympia Technologies
Amazon	CUSTOM POWER	Kyodo America Industries	SmartDrone Corporation
Ameren	Cypress College	LA County Planning	Southern California Edison
American Association of State Highway and Transportation Officials	Geography & GIS Department	LA County Sanitation Districts	Southern Company
American Electric Power	Deloitte	Lehi City Police Department	Squamish Search and Stanford University
American Geospatial Corporation	DeltaHawk Engines	Lower Colorado River Authority	Sycamore Group International
American Tower Corporation	Department of Justice, US	Martin Marietta Materials	Tennessee Valley Authority
Arizona Department of Public Safety	Dominion Energy	Minnesota Department of Transportation	Texas Army National Guard
AT&T	Dubai Police	MIT	The Boeing Company
Atwell, LLC	Duke Energy	Mitsubishi HC Capital America	The Chickasaw Nation
Benton County Mosquito Control	East River Electric Power Cooperative	Modovolo DOT	Telecommunications Technology Association
Bermuda Government	Energy Drone & Robotics Coalition	MWH Geo-Surveys International	Trend Power Technology - SIMPLO
Bohemia Interactive Simulations	Eni Petroleum	Mott MacDonald	TECH GROUP
Bureau of Land Management	ESPN	NASA	Trinity Data Solutions
Bureau of Reclamation	Eureka Fire S&R	National Transportation Safety Organization	TRINITY LAND SURVEYING INC
California State Polytechnic University	FACILITY CAPTURE, LLC	Naval Nuclear Laboratory	TTA (Telecommunications Technology Association)
Cambridge Systemics	FBI	New Mexico Institute of Mining and Technology	TYR Aviation
Canon USA	Federal Aviation Administration	Nokia	U.S. Army
Cargill	Florida Power & Light	North Dakota Dept. of Commerce	U.S. Fish and Wildlife Service
CCT Enterprises	Freeport McMoran	North Sky Communications	UAS Center at SBD
Central Arizona Project	Gilbane Building Company	N Corporation	U-Blox
CHELPI	Geosat Aerospace & Technology Inc	Oklahoma Highway Patrol	Unilever
Chevron USA, Inc.	Gresco Utility Supply, Inc.	OnDeck AI	Union Pacific
Chula Vista, CA Police Department	Honolulu, HI Fire Department	Oracle	United States Marine Corps
City Administration of the City Zegreb	HLA Engineering	Osprey Drones	UPS Flight Forward
City of Campbell/MatrixSpace	Land Surveying, Inc	Pacific Gas & Electric	Urban Low Altitude Transport Association
City of Los Angeles Housing Department	Independent Drone Solutions	Pathfinder Optics	Valens Semiconductor
Civil Air Patrol	Innovation Drone Institute	Pend Oreille County	Virginia State Parks
Clark County Water Reclamation District	Iris Technology	Polish Investment & Trade Agency	Wake Forest Fire Department
Cleaning Business Magazine	Jicarilla Apache Oil & Gas Administration	Rio Tinto Kennecott	Weyerhaeuser
Clearpath Global	John Deere	Rokstone Global	
ComEd	Johnston County, NC Emergency Services	SACSKO OceanTech Inc	
Composite Fabrics of America	Kiewit	Samsung Global	
	Kansas State University		

SAMPLE JOB TITLES

Aerial Asset Program Manager	Geologist
Agronomy Specialist	Geospatial Technician
Airframe Powerplant Mechanic	Ground Robotics Manager
Area Raw Material Manager	Hydrogeologist
Aviation Safety Manager	Land Surveyor
Bridge Inspector	Lidar/UAV Specialist
Buyer	Logistics Management Officer
Chief Engineer/ Director of mapping	Logistics, Safety & Flight Operations Manager
Chief Geologist	Manager of Surveying
Chief of Electromagnetics	Mine Planning Superintendent
Chief of Global Drone Operations	National Fleet Specialist
Civil Field Specialist	Natural Resource Conservationist
Commercial UAV Market Development Manager	OEM Manager
Crime Scene Technician	Park Ranger
Crop Science Program Manager	PhD Researcher
Director, Aviation and Logistics Policy	Aerospace Engineering
Director, Mobility Infrastructure	Pilot Experience Manager
Director, National Disaster Recovery	Principal Investment Manager
Director of Reality Capture and Geospatial Solutions	Program Director for Multimodal Transportation
Director Substation Telecommunications & Metering	Remote Sensing and UAS Program Mgr
Distributor	Revit/CAD Development Manager
Drone Pilot	Right of Way and Inspections Manager
Ecological Management Supervisor	Robotics & Technology Manager
Economic Development	RPIC
Field Applications Development Manager	Senior Cave Engineer
Field Operations Manager	Senior Manager UAS Operations
Flight Control Systems Engineer	Standards Specialist Engineer, Aerospace
Flight Ops/Aviation Safety Manager	Strategic Integration Manager
Forensic Operations Specialist	Transportation Regulations Specialist
	UAV Category Manager - Buyer
	UAV Pilot / GIS Specialist / Civil Designer



The Commercial UAV Expo is the definitive event for anyone serious about the commercial drone industry. It's where you can connect with the key players, see the latest technology firsthand, and gain a clear understanding of the future of the industry. It's truly a must-attend event that delivers on its promise of being a hub for innovation, education, and networking."

- Oakton College



This was my first time attending Commercial UAV, and it was an excellent experience. The event featured knowledgeable speakers and a diverse range of exhibitors who were approachable and eager to share insights. The variety of offerings was impressive, and I walked away with valuable information and connections. I'll definitely be attending again!"

- AZDroneFest

Primary Reasons to Attend



To see new products/innovations



To network amongst the industry

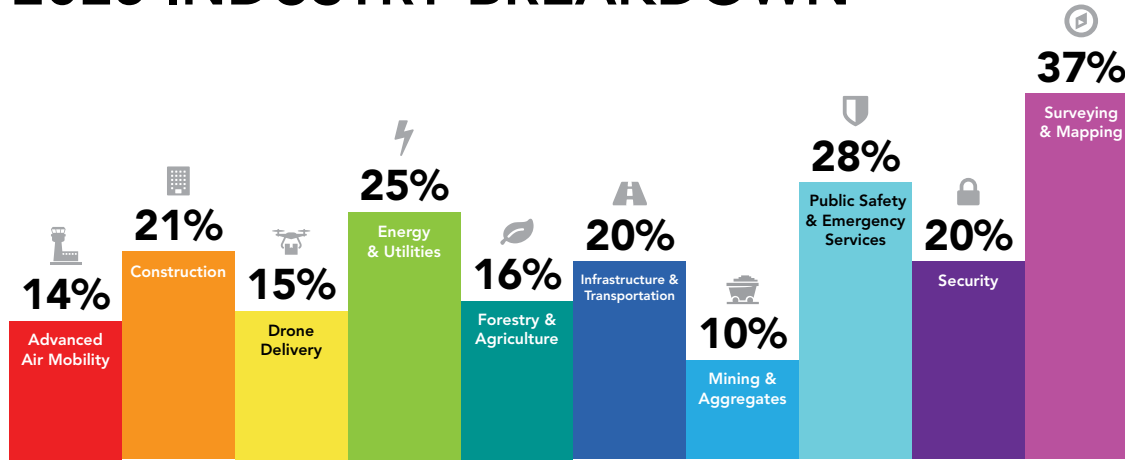


To keep up to date with market trends



of attendees had their objectives met at Commercial UAV Expo.

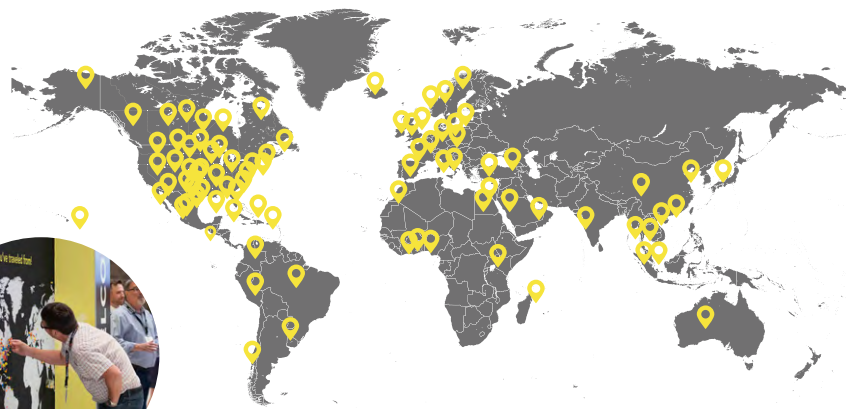
2025 INDUSTRY BREAKDOWN



Other industries include: Aerospace, Automation, Education, Government, Inspection, Manufacturing, Photography & Videography, and Retail

Percentages reflect attendees' selections of multiple industries during registration.

INDUSTRIES SERVED:



In 2025,
more than 3,300 industry professionals
attended from all
50 U.S. states and **62 countries.**

We're expanding our focus across a broad range of industries, ensuring targeted audiences are driven to the expo floor. Whether your products serve sectors like construction, drone delivery, energy & utilities, forestry & agriculture, infrastructure & transportation, mining & aggregates, public safety & emergency services, security, or surveying & mapping, we're committed to connecting you with the right decision-makers to maximize your impact.



Reach out today to discuss...

- Organizing a country/state pavilion
- Signing up for the Startup or University Pavilions
- Leveraging **Commercial UAV News** to broaden brand exposure year-round
- Amplifying onsite event exposure with **Marketing & Sponsorship Opportunities**


Preliminary Budget

Is your organization looking for ways to...

- ✓ Scale your business by generating new leads?
- ✓ Gain valuable face-to-face time nurturing current accounts?
- ✓ Build brand awareness with commercial-grade end users?
- ✓ Establish thought leadership within the industry?


Join as an exhibitor at Commercial UAV Expo, where you can accomplish all of this at once!

Contact the sales team for more information:



Carmella Perrone

Sales Manager
cperrone@divcom.com
+1 207.842.5423



Dominique Caron

Account Executive
dcaron@divcom.com
+1 207.842.5404

Standard booth rate is \$51.50/sq. ft. (plus \$150 per open corner); minimum booth space is 100 sq. ft.

The price includes the following:

- Unfurnished exhibit space with ballroom carpeting, pipe & drape on back/side walls, company ID sign
- Basic listings on the event web site, mobile app, and on CommercialUAVNews.com
- Company name printed in exposition guide (map)
- One free co-exhibitor listing per every additional 100 sq. ft.
- Allotment of 4 exhibitor badges per every 100 sq. ft. of space
- Unlimited VIP tickets for customers
- Access to extensive press coverage and exclusive sponsorship and advertising opportunities

Ask Us About Booth Availability for 2026

